

Getting to your destination has never been easier. Gautrain will help you plan your route, assist you with bus and shuttle services as well as assist you with calculating the time and cost of visiting your destination. Finding an event, place or attraction to attend or visit makes travelling a comfortable and enjoyable experience.

Log onto [www.gautrain.co.za](http://www.gautrain.co.za) for more information.

Gauteng (Sesotho for "place of gold") is South Africa's smallest province (17 000 square kilometres) and it includes most of the towns strung east to west along the gold reef, from Springs in the far East Rand to Randfontein in the west. It runs down to the Vaal River in the South, and just beyond South Africa's capital, Pretoria, in the north.

For more information visit Gauteng Tourism Authority [www.gauteng.net](http://www.gauteng.net)



Use the train and catch a bus



A valid Gold Card is required to board a Gautrain bus. This can be purchased at the stations and at selected retail outlets.

Download the Gautrain App to plan your trip accordingly.



























































































































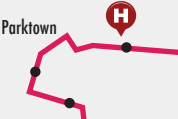
- For detailed and accurate bus route maps enquire at the stations or visit the website.
- Bus tickets cannot be purchased on the buses.
- To find out where a bus is, please dial 010 223 1098.

Johannesburg



Emirates Stadium is situated in Johannesburg.

**Rosebank Station Bus Routes**  
 RB5: Killarney  
 RB2: Melrose  
 RB3: Illovo  
 RB4: Hyde Park





# Start your Journey

WITH A CHANGE OF VIEW



[www.GAUTRAIN.co.za](http://www.GAUTRAIN.co.za)



[www.gautrain.co.za](http://www.gautrain.co.za)

Call Centre: 0800 Gautrain



SMS "Alert" to 32693 for service updates



# GAUTRAIN For people on the move.

From the Union Buildings in Pretoria to Parktown in Johannesburg, fascinating places, attractions and destinations are scattered along Gautrain's train and bus routes. Museums, sport stadiums, shopping centres and landmarks are easily

accessible using the Gautrain system and other public transport modes. Your Gautrain Gold Card is your ticket to get to know Gauteng better – just follow the landmarks indicated on the map on the reverse side.

The roof design of the Gautrain station buildings characterises the umbrella canopies of the Acacia tree. The stations express the various meeting places along the Gautrain route. Each station is themed according to its direct environment.

## 1 Park Station: Theme – Mining Cnr of Wolmarans Street and Rissik Street, Johannesburg

Park Station bus routes leads to Parktown and CBD Johannesburg. These routes pass Wits Medical School, Bank City, Boston College and Absa Bank respectively.



## 2 Rosebank Station: Theme – Retail Cnr of Oxford and Baker Street, Rosebank

Rosebank Station bus routes leads to Melrose, Illovo, Hyde Park and Killarney. Take a 5 minute walk to Rosebank Mall for all your shopping needs.



The City of **Johannesburg** has everything you're looking for and more!

**Places of Interest: Constitution Hill,** [www.constitutionhill.org.za](http://www.constitutionhill.org.za)

**Rosebank Art and Craft Market,** [www.rosebankmall.co.za](http://www.rosebankmall.co.za)

**Joburg Theatre,** [www.joburgtheatre.com](http://www.joburgtheatre.com)

## 3 Sandton Station: Theme – Commerce Cnr of Rivonia Road and West Street, Sandton

Sandton Station bus routes lead to Gallo Manor, Rivonia, Randburg and Fourways. Take a 5 minute walk to Nelson Mandela Square and Sandton City.



**Liliesleaf Farm,** [www.liliesleaf.co.za](http://www.liliesleaf.co.za)

**Sandton City,** [www.sandtoncity.com](http://www.sandtoncity.com)

**Sandton Convention Centre,** [www.saconvention.co.za](http://www.saconvention.co.za)

Visit **Joburg Tourism** for more attractions in Johannesburg. [www.joburgtourism.com](http://www.joburgtourism.com)

## 4 Marlboro Station: Theme – Music, Art and Culture South of Marlboro Drive and to the west of the N3, Marlboro, Johannesburg

Marlboro Station offers a shuttle service to Linbro Business Park and Woodlands Business Office Park. In order to use this service, you will be required to purchase a shuttle ticket at the Marlboro Station's bus office.



## 5 Rhodesfield Station: Theme – Industry Cnr of Anson Street and Ventura Street, Kempton Park

Rhodesfield Station bus routes leads to Kempton Park and Emperors Palace Casino.

The Gautrain Rhodesfield Station is directly adjacent to the new PRASA Rhodesfield Station, and convenient pedestrian connectivity is provided between the two. The PRASA Station may be used to access Metrorail services.



The City of **Ekurhuleni**, South Africa's Aerotropolis, home to the **OR Tambo International Airport** – Africa's biggest and busiest airport and the manufacturing heartland of Africa.

**Places of Interest: OR Tambo Narrative Centre,** grave sites of the late Oliver and Adelaide Tambo in Wattville. [www.newla.co.za](http://www.newla.co.za)

## 6 OR Tambo International Airport Station: Theme – Tribute to the Nation OR Tambo Airport Road, Johannesburg

A dedicated airport connection between Sandton Station and the OR Tambo International Airport offers world-class convenience for travellers. During peak times, it will take travellers 15 minutes. During off-peak times, it will take 20 minutes between Sandton and the airport.



**Madiba Freedom Museum,** [www.southafrica.info](http://www.southafrica.info)

**Emperors Palace Casino,** [www.emperorspalace.com](http://www.emperorspalace.com)

**Aviation Museum of South Africa,** [www.aviationmuseum.co.za](http://www.aviationmuseum.co.za)

For more information on the **Ekurhuleni** region of Gauteng visit [www.ekurhuleni.gov.za](http://www.ekurhuleni.gov.za)

## 7 Midrand Station: Theme – Gateway to Gauteng Cnr Old Pretoria Road (K101) and Grand Central Blvd, Midrand

Midrand Station bus routes leads to Randjespark, Noordwyk and Sunninghill. These routes pass Tilbury Business Park, Vodaworld and Chilli Lane Shopping Centre respectively.



**Midrand's** location is one of its great attributes. It is located halfway between Johannesburg and Tshwane, the two major cities in the Gauteng province. The main artery in Gauteng, the N1 freeway, runs straight through the middle of Midrand.

**Places of Interest: Gallagher Convention Centre,** [www.gallagher.co.za](http://www.gallagher.co.za)

**South African Lipizzaners,** [www.lipizzaners.co.za](http://www.lipizzaners.co.za)

**Lory Park Animal and Owl Sanctuary,** [www.lorypark.co.za](http://www.lorypark.co.za)

**Vodaworld,** [www.vodacom.co.za](http://www.vodacom.co.za)

For more information on the **Midrand** region of Gauteng visit [www.midrandtourism.co.za](http://www.midrandtourism.co.za)



## 8 Centurion Station: Theme – Sports West Avenue and the Gerard Street intersection, Centurion

The station is positioned above ground on the east of Centurion Lake close to SuperSport Park, an internationally renowned cricket stadium.

Centurion Station bus routes leads to Highveld, Rooihuiskraal, Wierda Park and Southdowns. These bus routes go past SuperSport Park, Centurion Lifestyle Centre and South Downs College.

## 9 Pretoria Station: Theme – Rail History Cnr of Bosman and Scheiding Street, Pretoria

Pretoria Station bus routes leads to Pretoria CBD, Groenkloof and Pretoria Zoo. These routes go past various attractions, museums and parks.



## 10 Hatfield Station: Theme – Academic Cnr Grosvenor Street and Arcadia Street, Pretoria

The station is easily accessible from the N1 and N4 highways, situated within the Hatfield business node. Gautrain bus routes leads to Brooklyn, Lynnwood, Arcadia and Hatfield.



**Pretoria** is contained within the City of Tshwane Metropolitan Municipality as one of several constituent former administrations which also includes Centurion and Soshanguve.

**Places of Interest: Freedom Park,** [www.freedompark.co.za](http://www.freedompark.co.za)

**Voortrekker Monument,** [www.vtm.org.za](http://www.vtm.org.za)

**Union Buildings,** [www.sahistory.org.za](http://www.sahistory.org.za)

**National Zoological Gardens,** [www.nzg.ac.za](http://www.nzg.ac.za)

**Menlyn Park Shopping Centre,** [www.menlynpark.co.za](http://www.menlynpark.co.za)

**University of Pretoria,** [www.up.ac.za](http://www.up.ac.za)

For more information on these and other attractions within the **Tshwane** region please visit [www.tshwane.gov.za](http://www.tshwane.gov.za)



For more information and prices download the Gautrain App